

# LGBCE Boundary Review

Draft Recommendations –  
Implications for Parishes

# Draft Recommendations - Overview

---

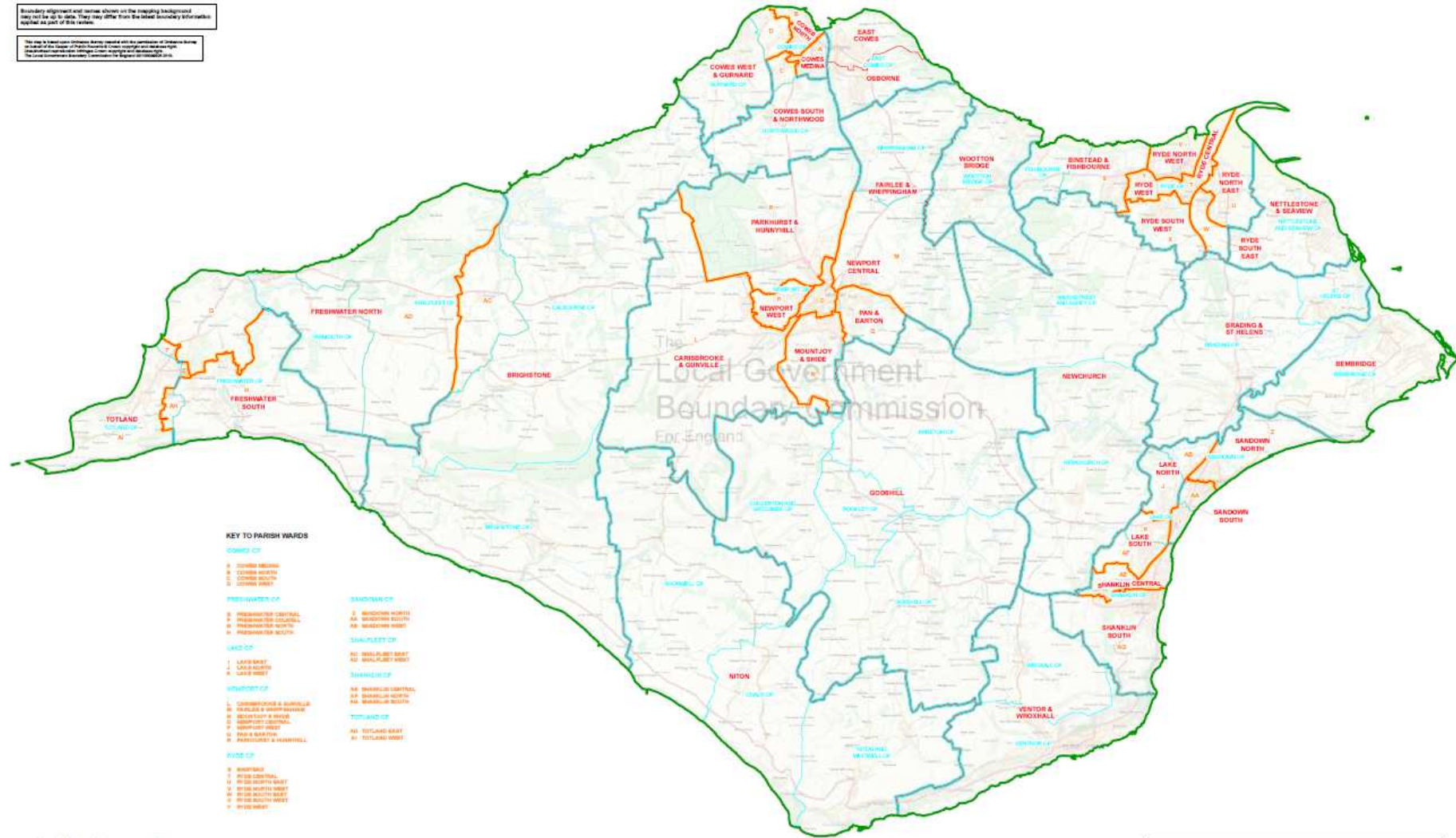
---

- 39 IOWC Councillors
- 38 Electoral Divisions in total
  - 37 Single-Member Divisions
  - 1 Two-Member Division
- Only five of the existing Electoral Divisions will remain unchanged
- Consultation on Draft Recommendations closes on 12<sup>th</sup> November 2018

# Outline of Draft Recommendations

Boundary alignment and names shown on the mapping background may not be up to date. They may differ from the latest boundary information supplied as part of this review.

The map is based on Ordnance Survey aerial imagery with the provision of Ordnance Survey data and the support of Public Services & Communities and the Local Government Boundary Commission for England. The Local Government Boundary Commission for England is not responsible for any errors or omissions on this map.



- KEY TO PARISH WARDS**
- COWES CP**
    - A COWES NORTH
    - B COWES SOUTH
    - C COWES WEST
  - FRESHWATER CP**
    - 1 FRESHWATER NORTH
    - 2 FRESHWATER SOUTH
  - LAKE CP**
    - 1 LAKE NORTH
    - 2 LAKE SOUTH
  - NEWPORT CP**
    - L CARBROOKE & GURVILLE
    - M FAIRLEE & WREYFONGHAM
    - N PAN & BARTON
    - O MOUNT JOY & SINCE
    - P NEWPORT WEST
    - Q NEWPORT CENTRAL
    - R PARKHURST & HURVILL
  - RYDE CP**
    - 1 RYDE WEST
    - 2 RYDE SOUTH WEST
    - 3 RYDE SOUTH EAST
    - 4 RYDE NORTH WEST
    - 5 RYDE NORTH EAST
    - 6 RYDE EAST
  - SANDOWN CP**
    - 1 SANDOWN NORTH
    - 2 SANDOWN SOUTH
  - SHANKLIN CP**
    - 1 SHANKLIN NORTH
    - 2 SHANKLIN SOUTH
    - 3 SHANKLIN CENTRAL
  - TOTLAND CP**
    - 1 TOTLAND EAST
    - 2 TOTLAND WEST

# Implications for Parishes

---

---

Two Parishes who share boundaries with Electoral Divisions unaffected:

- *Nettlestone and Seaview*
- *Wootton Bridge*

# Implications for Parishes

---

---

Parishes with no changes, but are in an Electoral Division that will change:

- Arreton
- Bembridge
- Brading
- Brighstone
- Calbourne
- Chale
- Chillerton and Gatcombe
- East Cowes
- Fishbourne
- Godshill

- Havenstreet and Ashey
- Newchurch
- Niton and Whitwell
- Rookley
- Shorwell
- St Helens
- Ventnor
- Whippingham
- Wroxall
- Yarmouth

# Parish Warding Changes

---

---

## Parishes with changes to warding arrangements:

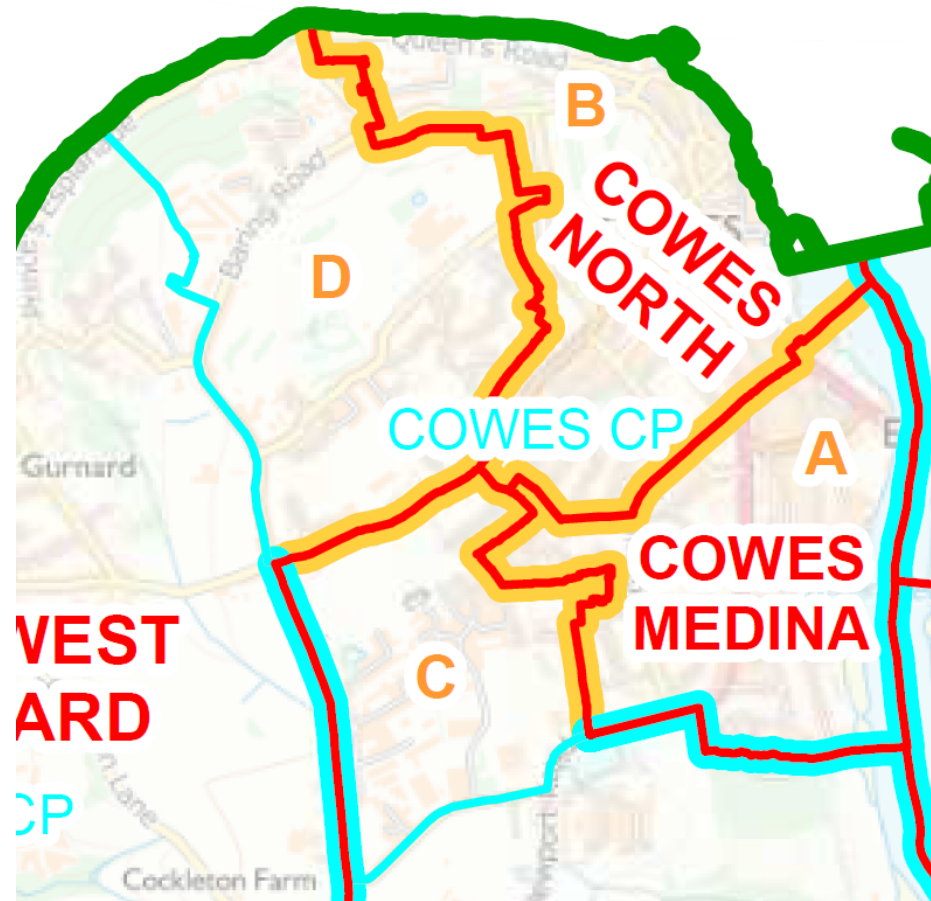
- Cowes Four Wards
- Freshwater Four Wards
- Lake Three Wards
- Newport Seven Wards
- Ryde Seven Wards
- Sandown Three Wards
- Shalfleet Two Wards
- Shanklin Three Wards
- Totland Two Wards

# Cowes

Change to the ward boundary between Cowes North and Cowes West.

Cowes Medina – 6  
Cowes North – 6  
Cowes South – 2  
Cowes West – 2

The boundaries are the same as the IOWC original proposal



# Freshwater

---

---

Creation of two new wards to accommodate revised ED boundary

- Freshwater Colwell – 1
- Freshwater Central – 1
- Freshwater North – 4
- Freshwater South – 8

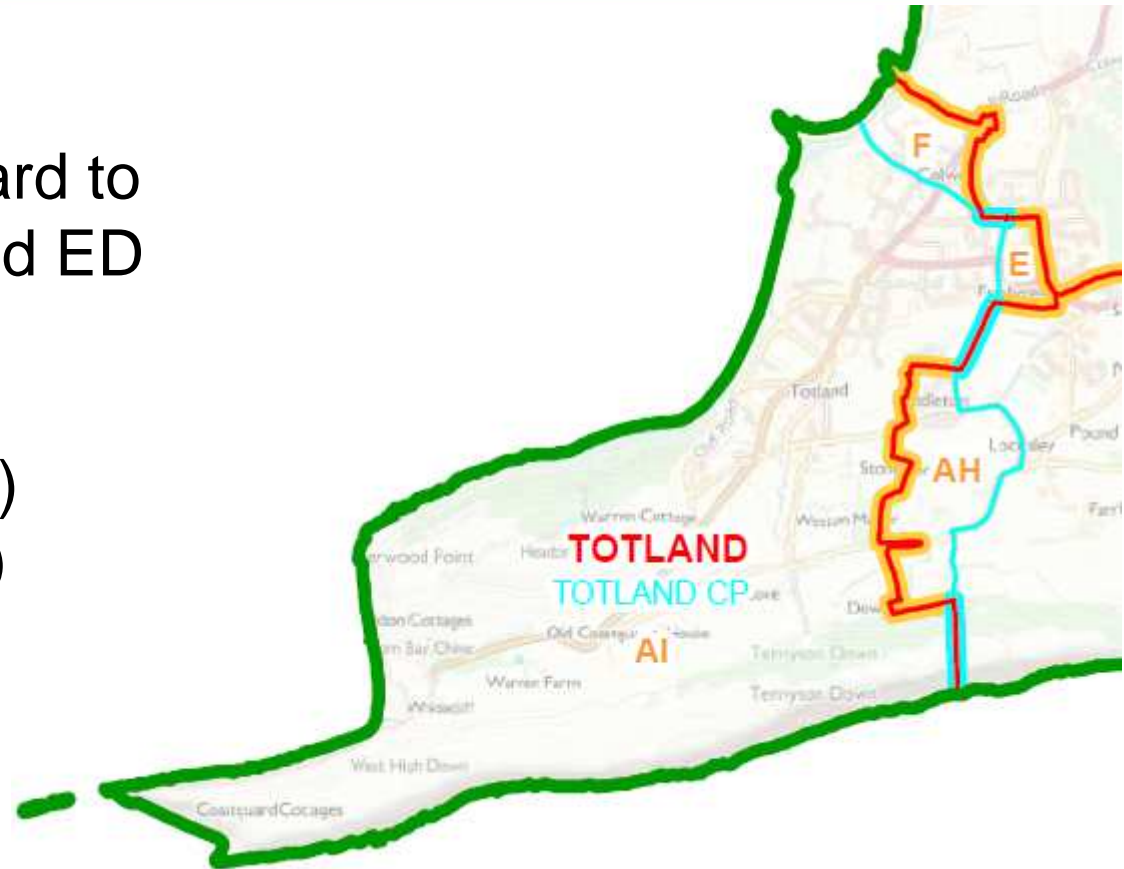




# Totland

Creation of a new ward to accommodate revised ED boundary

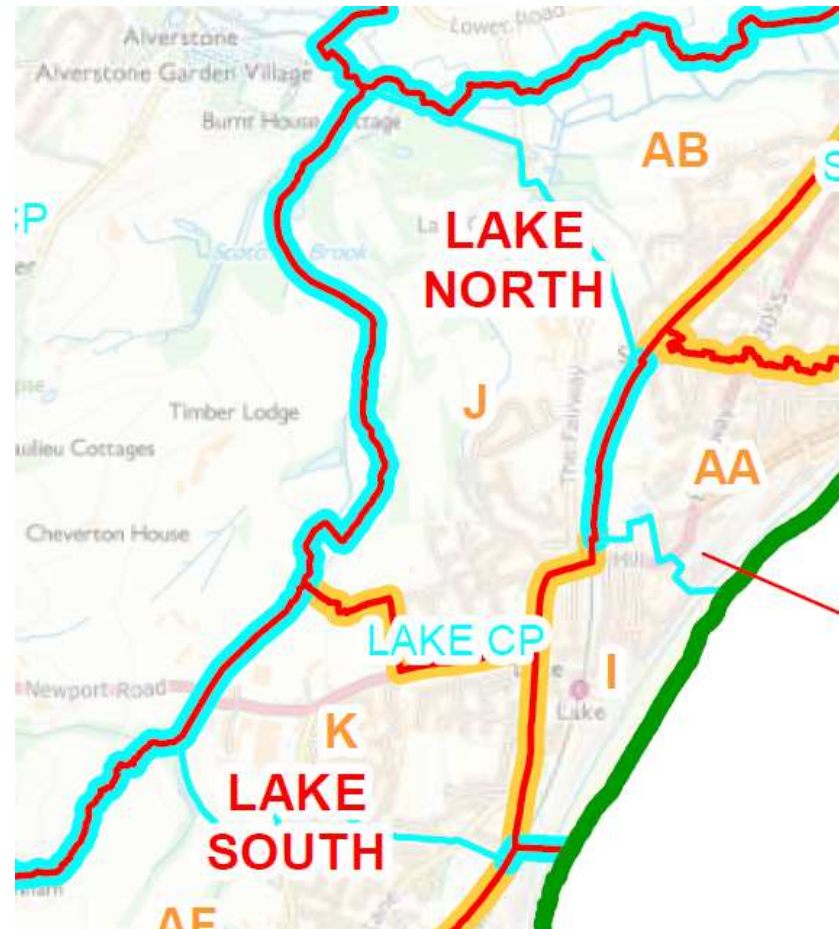
Totland East – 1 (AH)  
Totland West – 7 (AI)



# Lake

Creation of new wards  
to accommodate new  
ED boundaries

- Lake East – 3 (I)
- Lake North – 4 (J)
- Lake West – 3 (K)

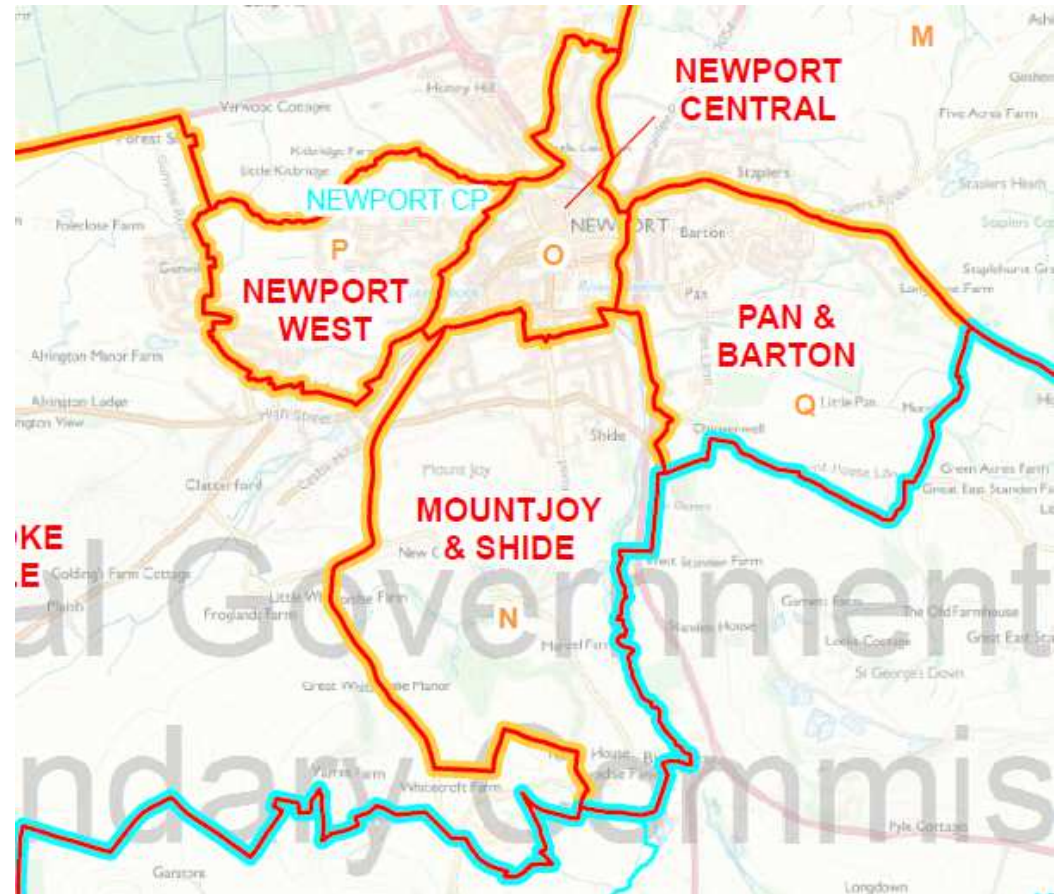


# Newport

Changes to ward boundaries to accommodate changes to EDs.

No changes to number of members per ward

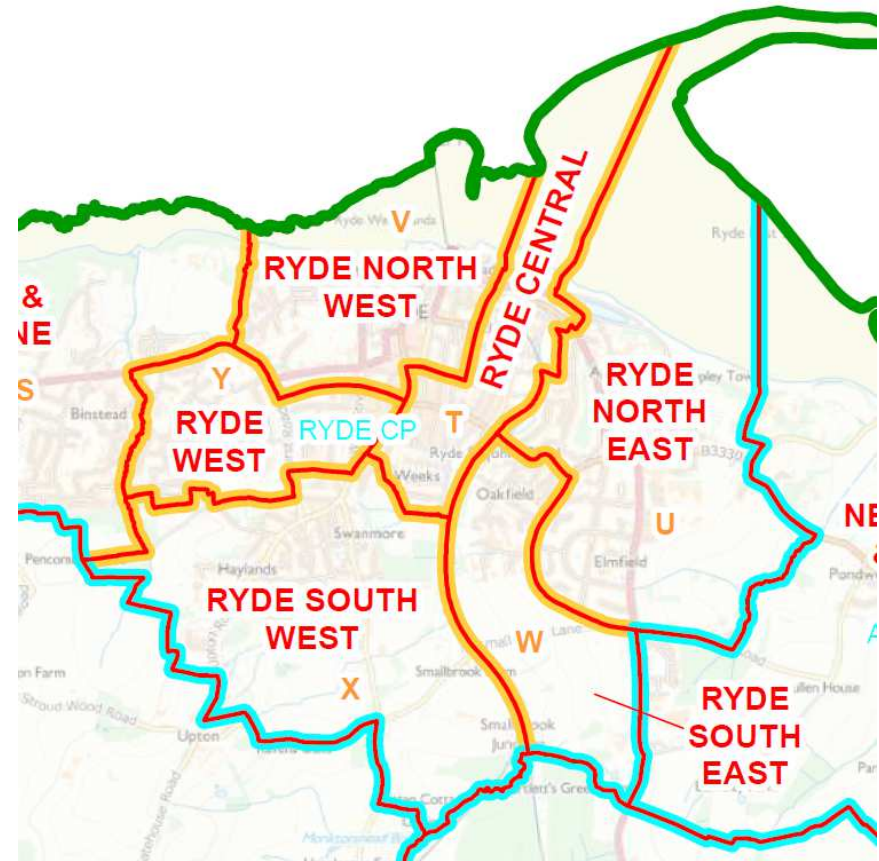
The boundaries are the same as the IOWC original proposal



# Ryde

Changes to ward boundaries to accommodate changes to EDs.

- Binstead – 2
- Ryde Central – 3
- Ryde North East – 2
- Ryde North West – 2
- Ryde South East – 3
- Ryde South West – 2
- Ryde West – 2

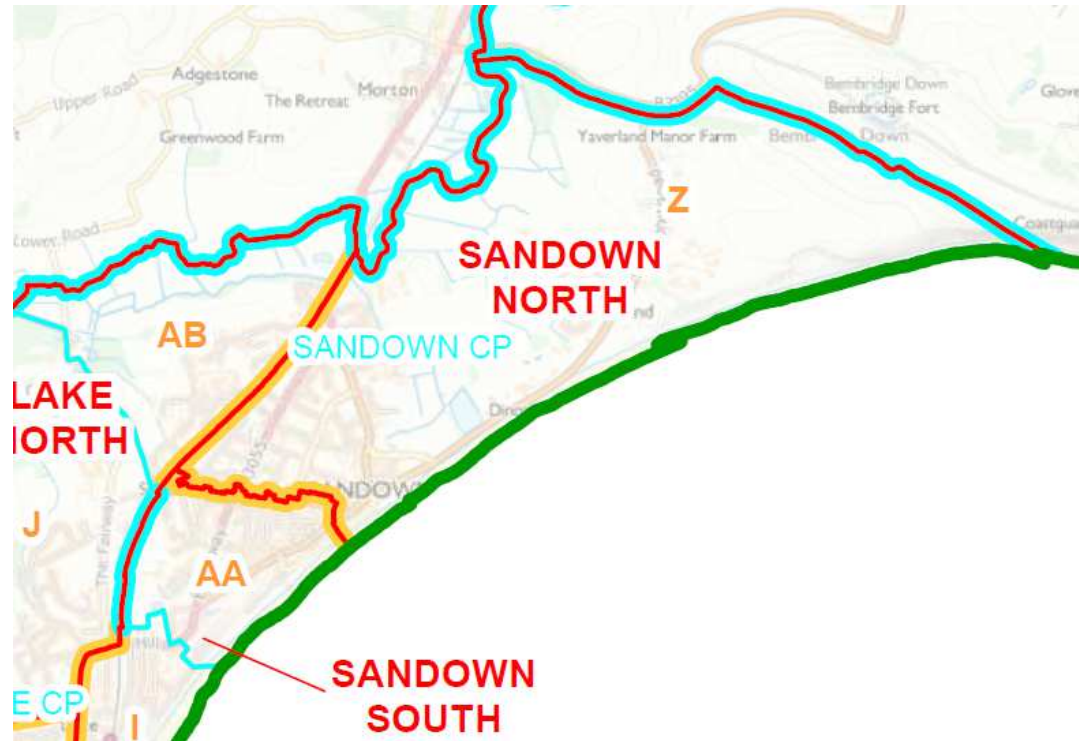




# Sandown

Changes to ward boundaries to accommodate changes to EDs.

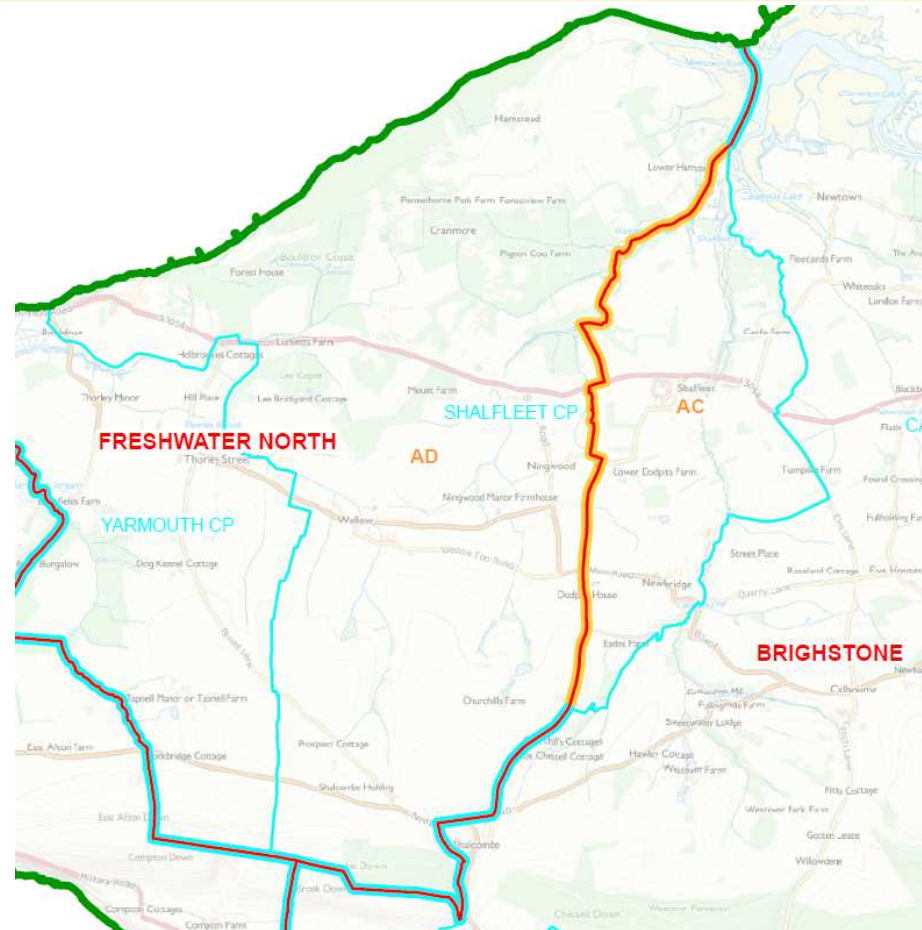
- Sandown North – 6 (Z)
- Sandown South – 3 (AA)
- Sandown West – 3 (AB)



# Shalfleet

Warded due to  
bisection by ED  
boundary between  
“Brighstone” and  
“Freshwater North”

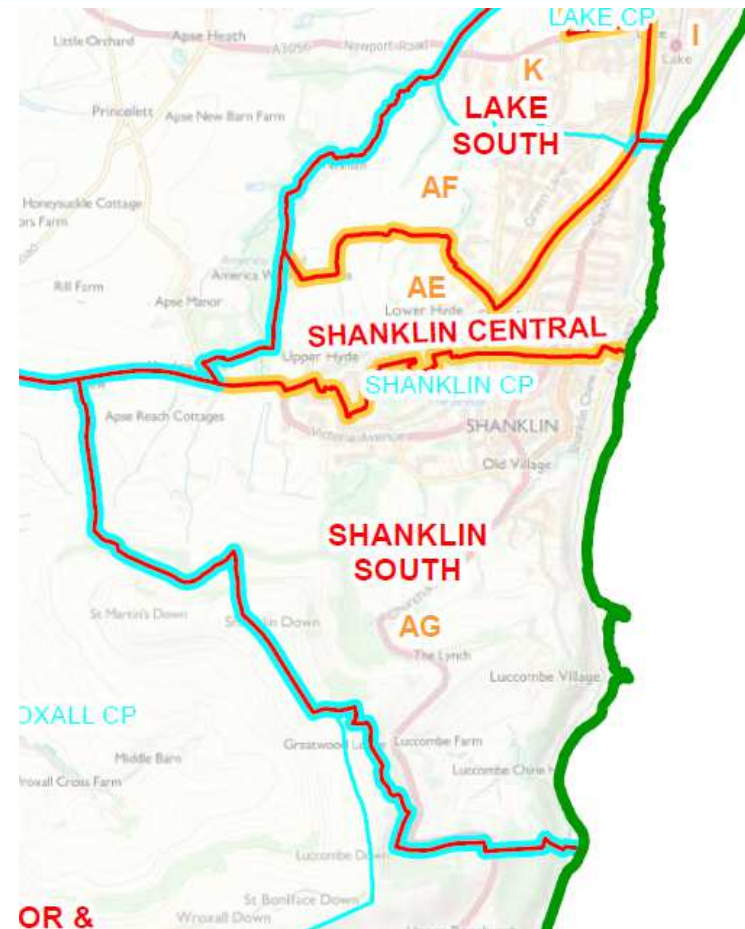
Shalfleet East – 2 (AC)  
Shalfleet West – 4 (AD)



# Shanklin

Changes to ward boundaries to accommodate changes to EDs.

- Shanklin Central – 6 (AE)
- Shanklin North – 3 (AF)
- Shanklin South – 6 (AG)



# Consultation

---

---

All details are on the LGBCE website  
( <https://www.lgbce.org.uk/> )

Specifically at <http://www.lgbce.org.uk/all-reviews/south-east/isle-of-wight/isle-of-wight>

Final deadline for responses is Monday 12<sup>th</sup>  
November 2018

---

---





ISLE *of*  
WIGHT  
C O U N C I L

---

[www.iwight.com](http://www.iwight.com)